











# Town of Garfield, Polk County

## Map #7 Current Land Cover

### Legend

-  Town of Garfield
-  Agriculture
-  Grassland
-  Coniferous Forest
-  Deciduous Forest
-  Mixed Forest
-  Open Water
-  Wetland
-  Forested Wetland
-  Barren

The data used for this map was from Wisconsin DNR WISCLAND land cover data. This data was created from interpretation of 1992 satellite imagery. The land cover features from this data have 5 acre minimums. The data consists of 37 separate land covers, but these have been reduced and combined specifically for the Town of Garfield.



**Stevens**  
ENGINEERS · PLANNERS · SURVEYORS

1680 LIVINGSTONE ROAD  
HUDSON, WISCONSIN  
[WWW.STEVENSENGINEERS.COM](http://WWW.STEVENSENGINEERS.COM)  
715-386-5819  
715-386-5879 FAX  
November, 2007  
Source: Wisconsin DNR  
Projection: Transverse Mercator

