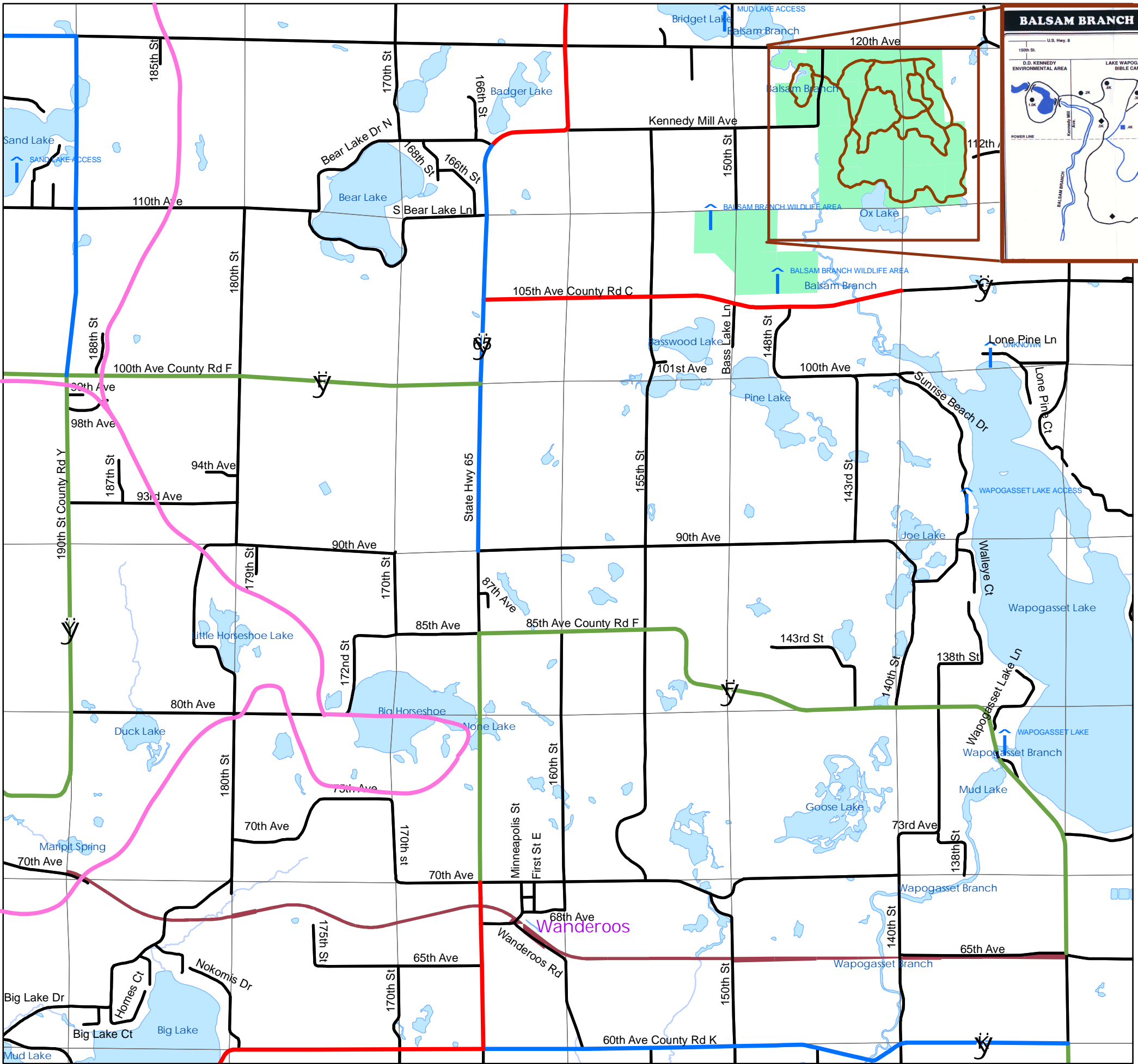
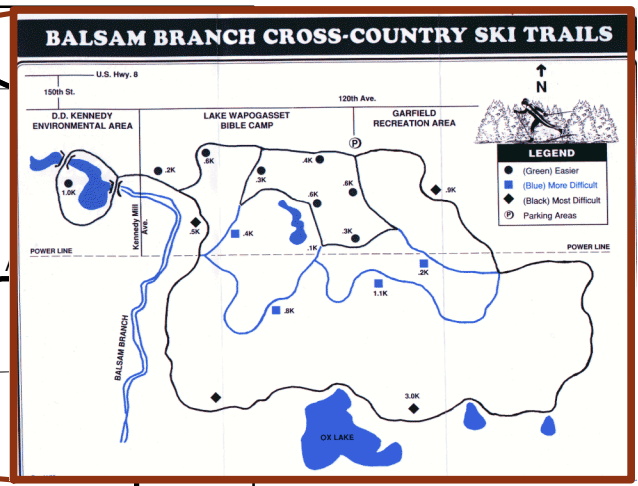


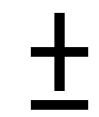
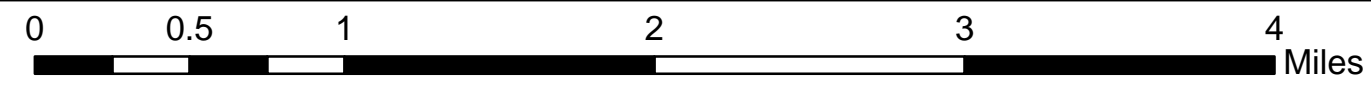
# Town of Garfield, Polk County

## Map #4 Recreational Resources



- Legend**
- Town of Garfield
  - Lakes
  - Rivers and Streams
  - Boat Access
  - Balsam Branch Cross-County Ski Trails
  - Old Railroad Track
  - Recreational Land
  - Snowmobile Trail
  - Road Conditions for Bicycling
  - Best Conditions
  - Moderate Conditions
  - Undesirable Conditions

Note: The exact locations of the snowmobile trails depicted on this map may change from year to year. Interested parties should contact local snowmobile clubs and the Polk County Parks Dept. each year for trail routes.



**Stevens**  
ENGINEERS · PLANNERS · SURVEYORS

1680 LIVINGSTONE ROAD  
HUDSON, WISCONSIN

WWW.STEVENSENGINEERS.COM

715-386-5819  
715-386-5879 FAX

December, 2007  
Source: Polk County Land Information Dept., Polk County Parks and Recreation Dept., WI DOT  
Projection: Transverse Mercator